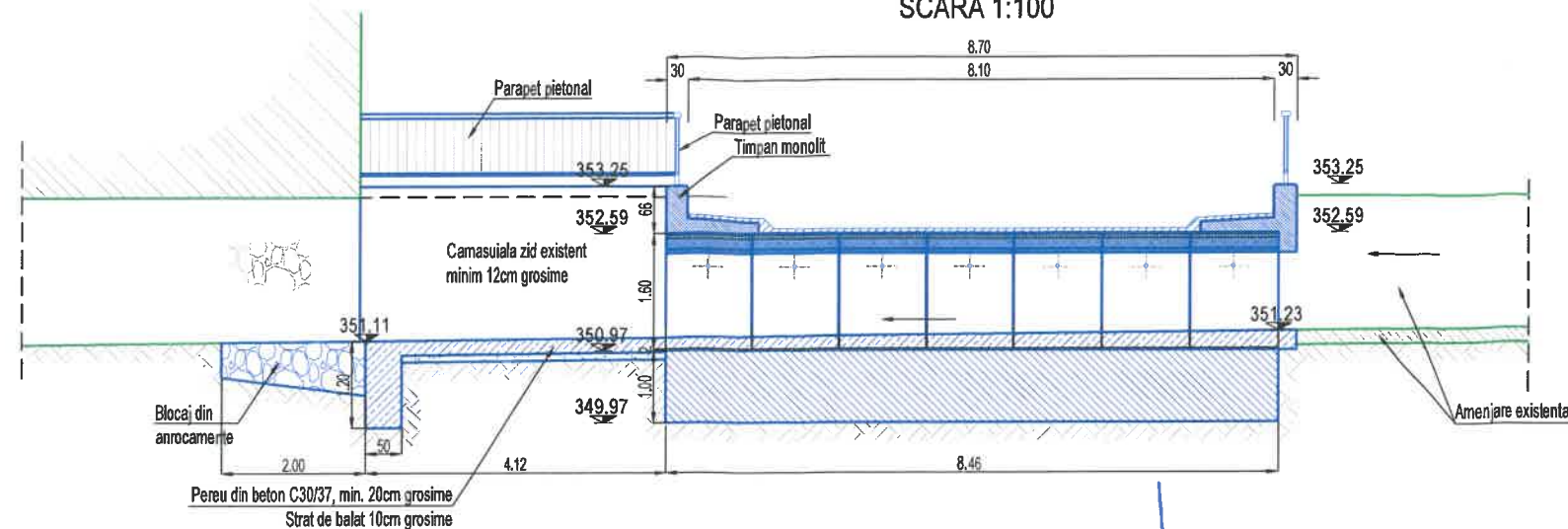


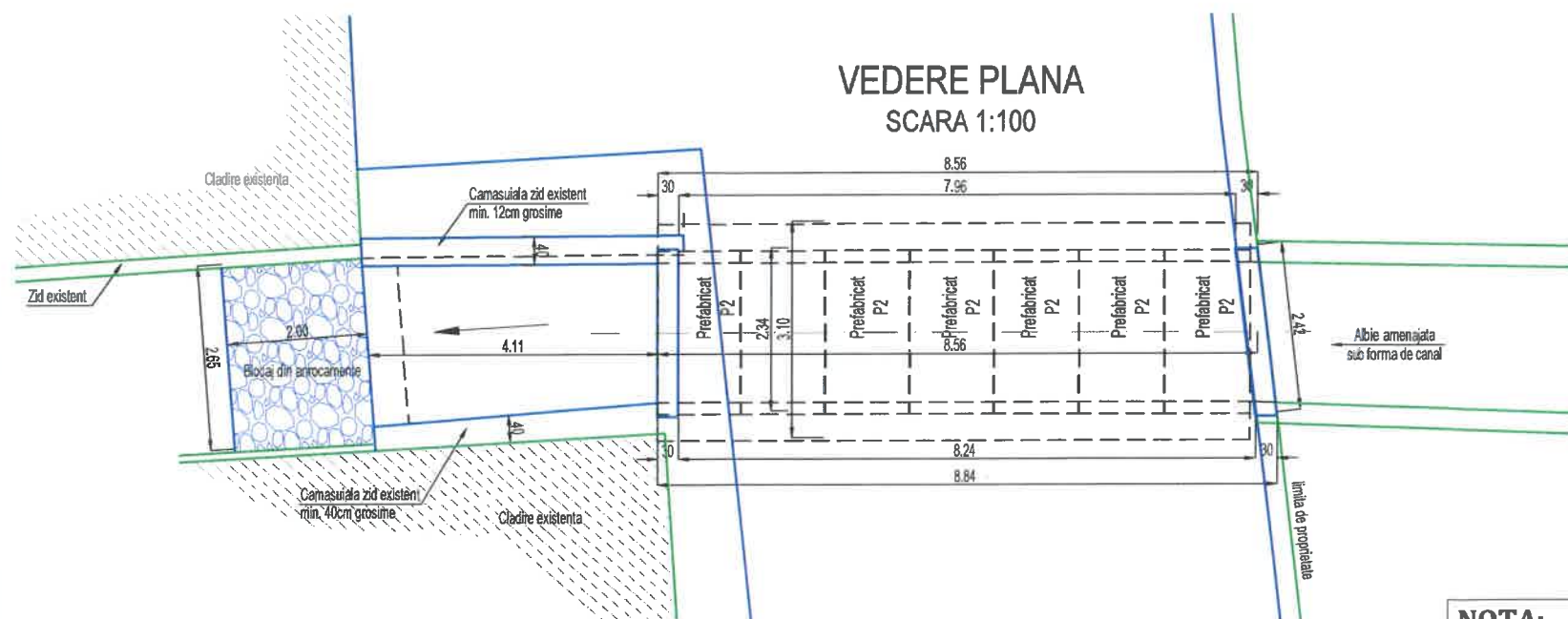
# SECTIUNE LONGITUDINALA

SCARA 1:100



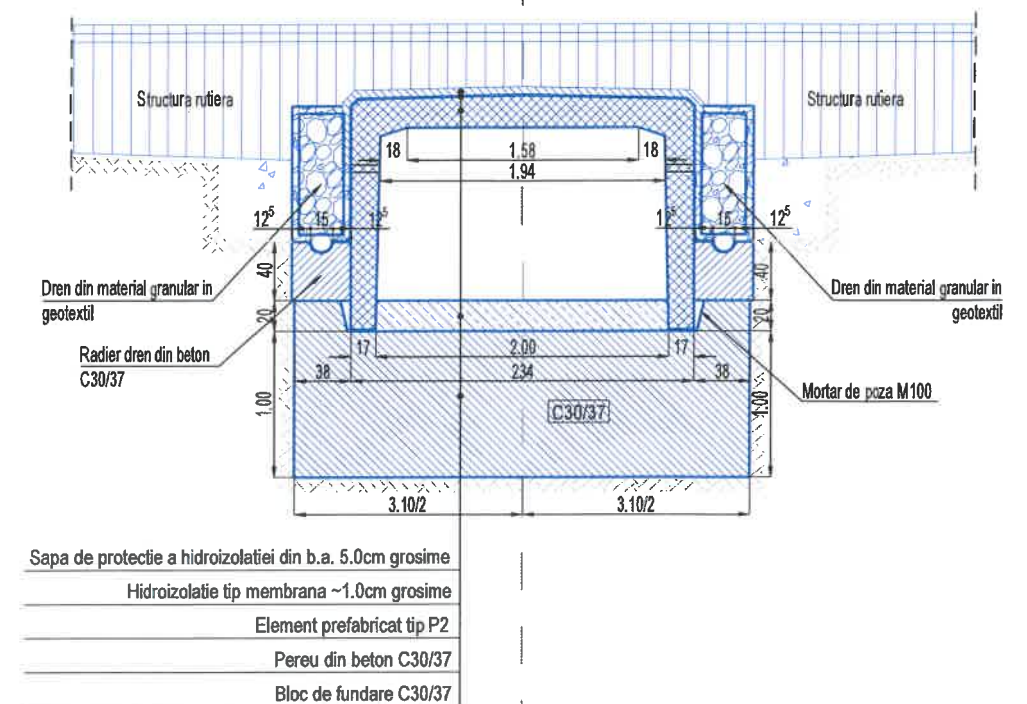
# VEDERE PLANA

SCARA 1:100



# SECTIUNE IN AX

SCARA 1:50



## NOTA:

CONVOI DE CALCUL: LM1, conf. SR EN 1991-2:2005  
CATEGORIA DE IMPORTANTA "B" - DEOSEBITA  
ZONA SEISMICA 6, conf. SR 11100/1-1993  
CARACTERISTICI SEISMICE  $T_c=0.7\text{sec.}$ ;  $a_g=0.10g$ , conf. P100/1-2013  
ADANCIMEA DE INGHET 90...100cm, conf. STAS 6054/77.



VERIFICATOR	ing.			Referat nr.	
VERIFICATOR/EXPERT	NUME	SEMNATURA	CERINTA CALITATE	REFERAT / EXPERTIZA NR. / DATA	
PROIECTANT	S.C. Urban Scope S.R.L. J40/3273/2016, CUI 35752863 Calea Floreasca, 169X, Floreasca Cube, București			BENEFICIAR Municipiul Bistrita Strada Gheorghe Sincai, Nr. 2, Loc. Bistrita, Jud. Bistrita-Nasaud	Proiect nr. 268
SEF PROIECT	ing. CRISTIAN PAUN		SCARA 1:100 1:50	TITLU PROIECT CORIDOR DE MOBILITATE DURABILA AFERENT RAULUI BISTRITA	FAZA S.F.
PROIECTAT	ing. CRISTIAN PAUN		DATA 2023	TITLU PLANSA PODET Str. Doctor Victor Babes DISPOZITIE GENERALA	PLANSA P9.02
DESENAT	ing. CONSTANTIN POPESCU				